# APPENDIX B:
# Aerial Photography (April 2019)

This appendix contains aerial photography of the Baldhead Island shoreline taken on April 10th, 2019 by Greenman-Pedersen, Inc. (GPI)[1] An index sheet is provided as **Figure B-1** and the aerial photography is presented as **Figures B-2** through **B-13**. Also depicted in the figures are the monitoring baseline and profile azimuths summarized in **Table 2.1**.

[1] Greenman-Pederson, Inc.; 3909 Wrightsville Ave. Suite 200; Wilmington, NC 28403.

-- This page intentionally left blank --

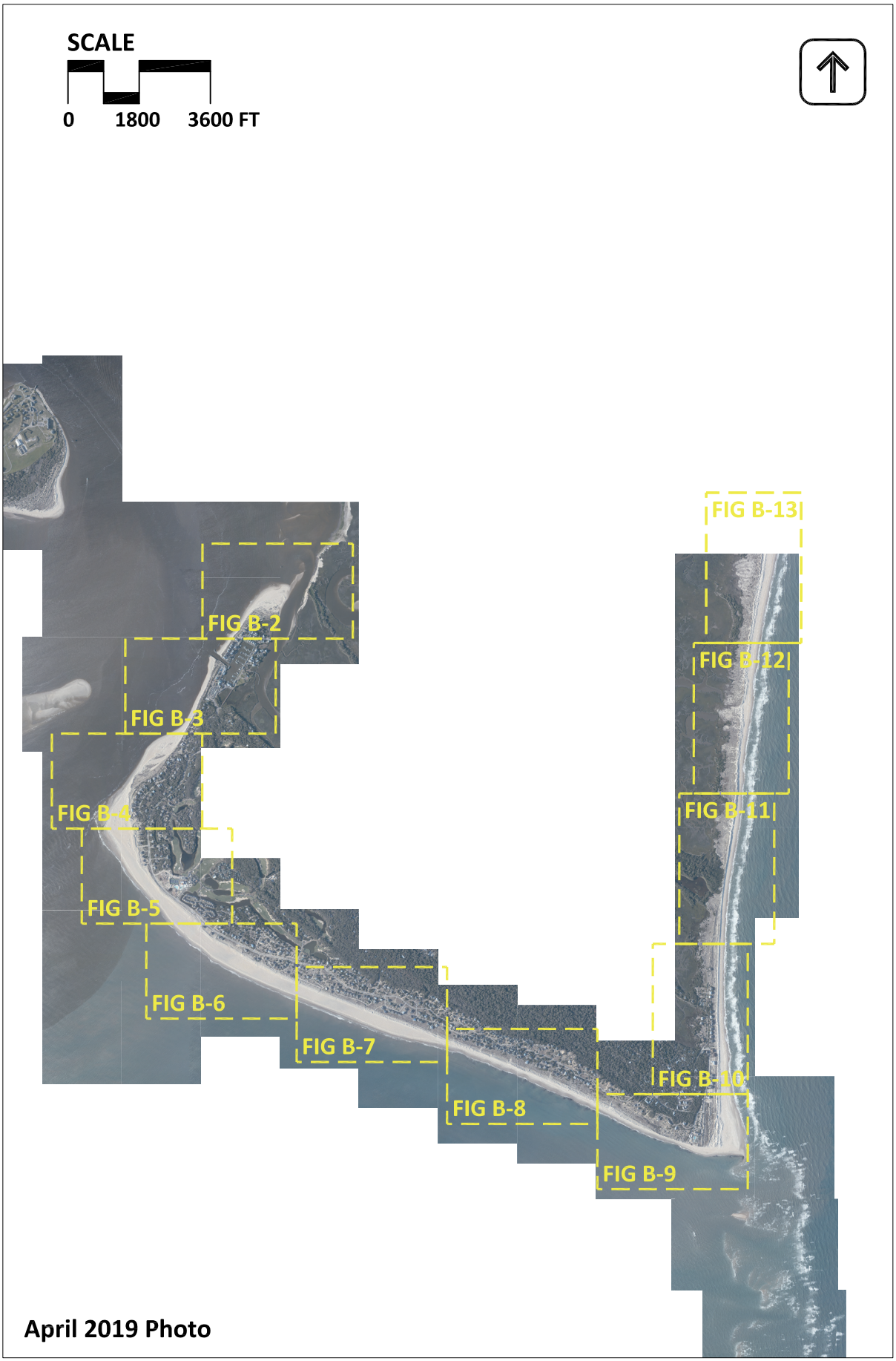


**Figure B-1:** Bald Head Island April 2019 aerial photography index sheet.

-- This page intentionally left blank --

**Figure B-2:** Bald Head Island April 2019 aerial photography.

**Figure B-3:** Bald Head Island April 2019 aerial photography.




**Figure B-4:** Bald Head Island April 2019 aerial photography.

**Figure B-5:** Bald Head Island April 2019 aerial photography.




**Figure B-6:** Bald Head Island April 2019 aerial photography.




**Figure B-7:** Bald Head Island April 2019 aerial photography.




**Figure B-8:** Bald Head Island April 2019 aerial photography.




**Figure B-9:** Bald Head Island April 2019 aerial photography.

**Figure B-10:** Bald Head Island April 2019 aerial photography.




**Figure B-11:** Bald Head Island April 2019 aerial photography.

**Figure B-12:** Bald Head Island April 2019 aerial photography.




**Figure B-13:** Bald Head Island April 2019 aerial photography.