APPENDIX C:
Aerial Photography (October 2018)

This appendix contains aerial photography of the Baldhead Island shoreline taken on October 14th, 2018 by Greenman-Pedersen, Inc. (GPI)[1] An index sheet is provided as **Figure C-1** and the aerial photography is presented as **Figures C-2** through **C-13**. Also depicted in the figures are the monitoring baseline and profile azimuths summarized in **Table 2.1**.

[1] Greenman-Pederson, Inc.; 3909 Wrightsville Ave. Suite 200; Wilmington, NC 28403.

-- This page intentionally left blank --

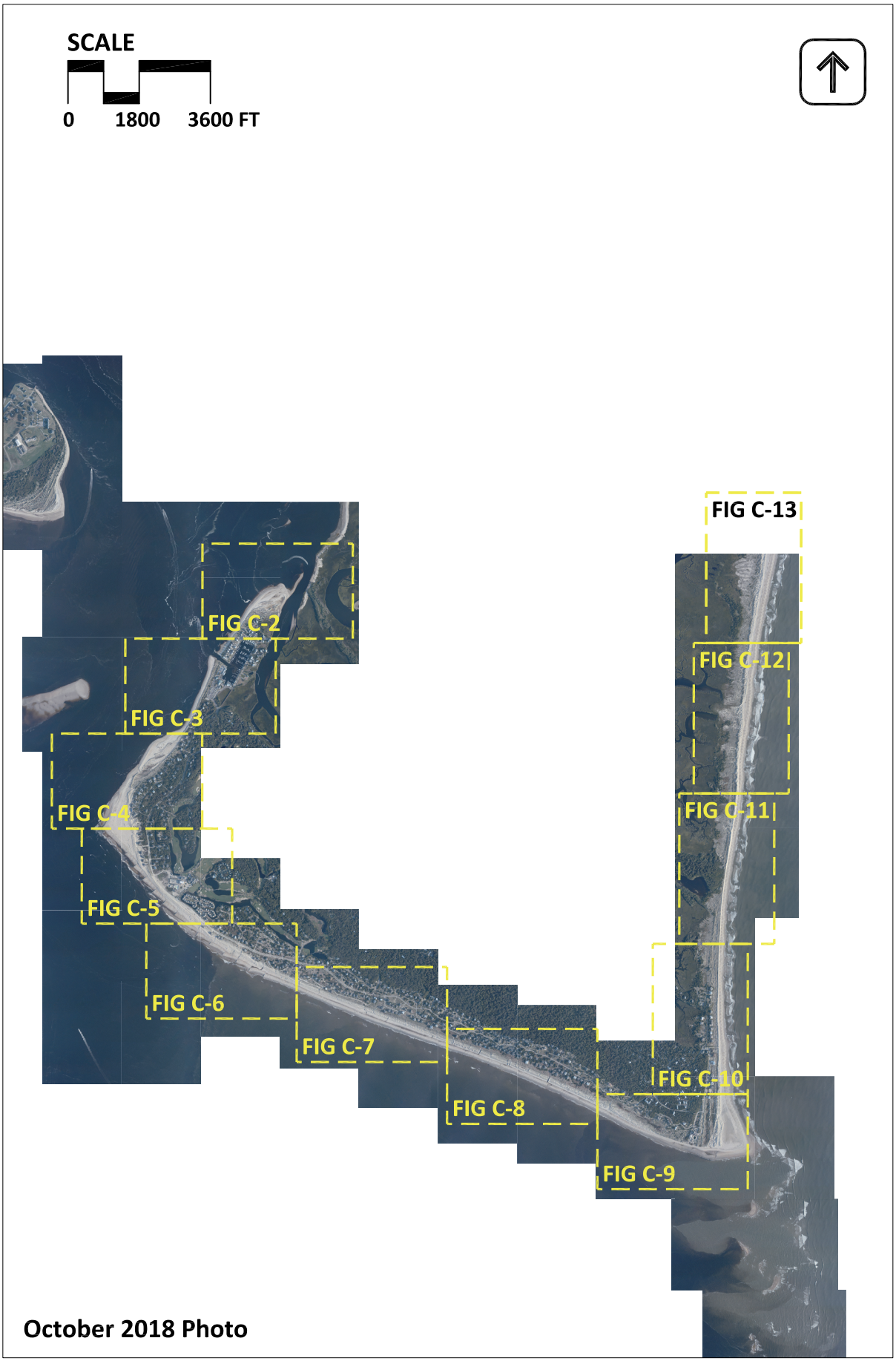

Figure C-1: Bald Head Island October 2018 aerial photography index sheet.

-- This page intentionally left blank --

Figure C-2: Bald Head Island October 2018 aerial photography.

Figure C-3: Bald Head Island October 2018 aerial photography.



Figure C-4: Bald Head Island October 2018 aerial photography.



Figure C-5: Bald Head Island October 2018 aerial photography.



Figure C-6: Bald Head Island October 2018 aerial photography.



Figure C-7: Bald Head Island October 2018 aerial photography.



Figure C-8: Bald Head Island October 2018 aerial photography.



Figure C-9: Bald Head Island October 2018 aerial photography.

Figure C-10: Bald Head Island October 2018 aerial photography.

Figure C-11: Bald Head Island October 2018 aerial photography.

Figure C-12: Bald Head Island October 2018 aerial photography.



Figure C-13: Bald Head Island October 2018 aerial photography.