APPENDIX C:
Aerial Photography (October 2016)
Post-Hurricane Matthew

This appendix contains aerial photography of the Baldhead Island shoreline taken in October 2016 by Independent Mapping Consultants, Inc.[1] An index sheet is provided as **Figure C-1** and the aerial photography is presented as **Figures C-2** through **C-15**. Also depicted in the figures are the monitoring baseline and profile azimuths summarized in **Table 2.1**.

[1] Independent Mapping Consultants, Inc.; 3909 Wrightsville Ave. Suite 200; Wilmington, NC 28403.

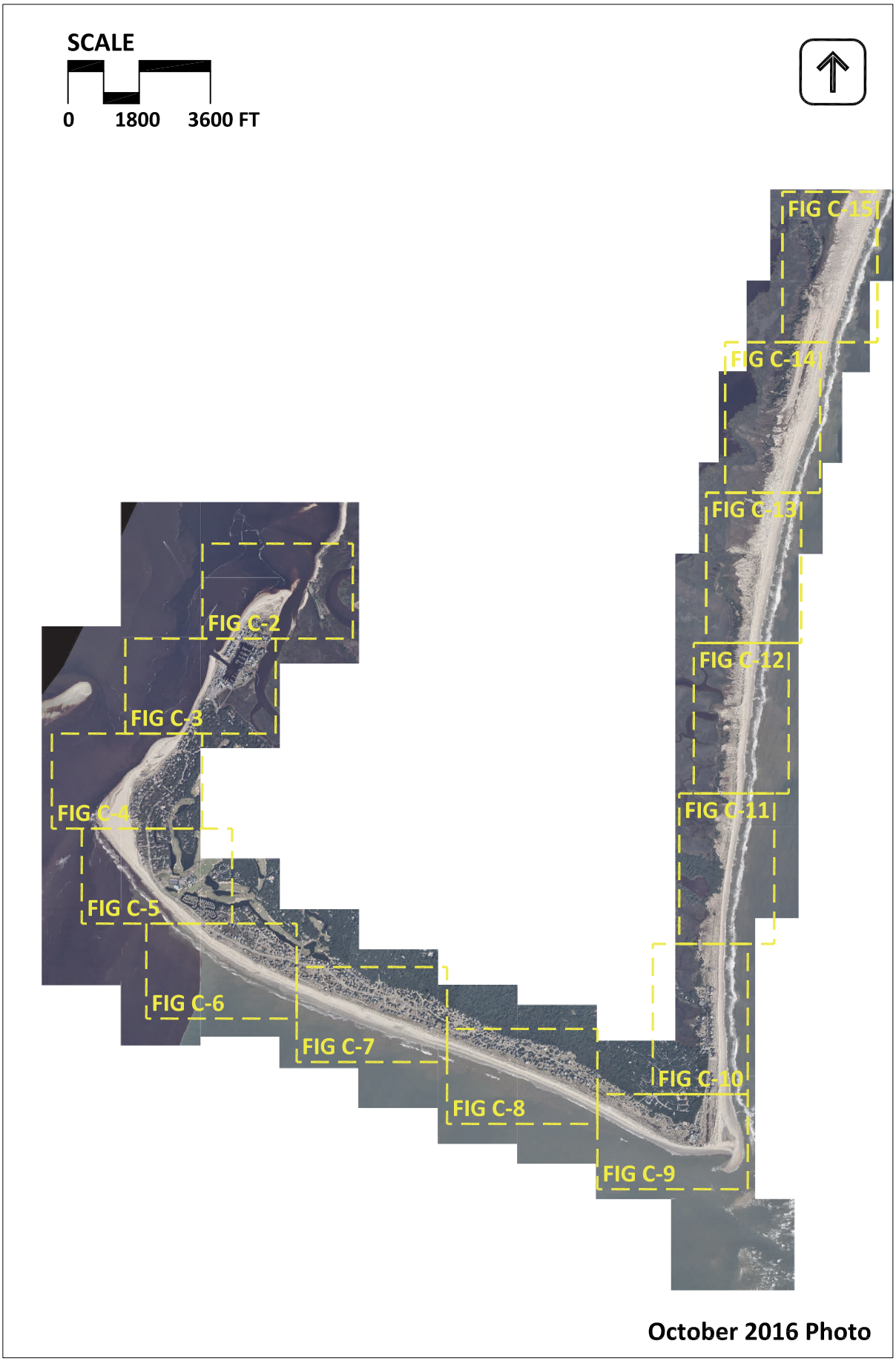

Figure C-1: Bald Head Island October 2016 aerial photography index sheet.



Figure C-2: Bald Head Island October 2016 aerial photography.

Figure C-3: Bald Head Island October 2016 aerial photography.

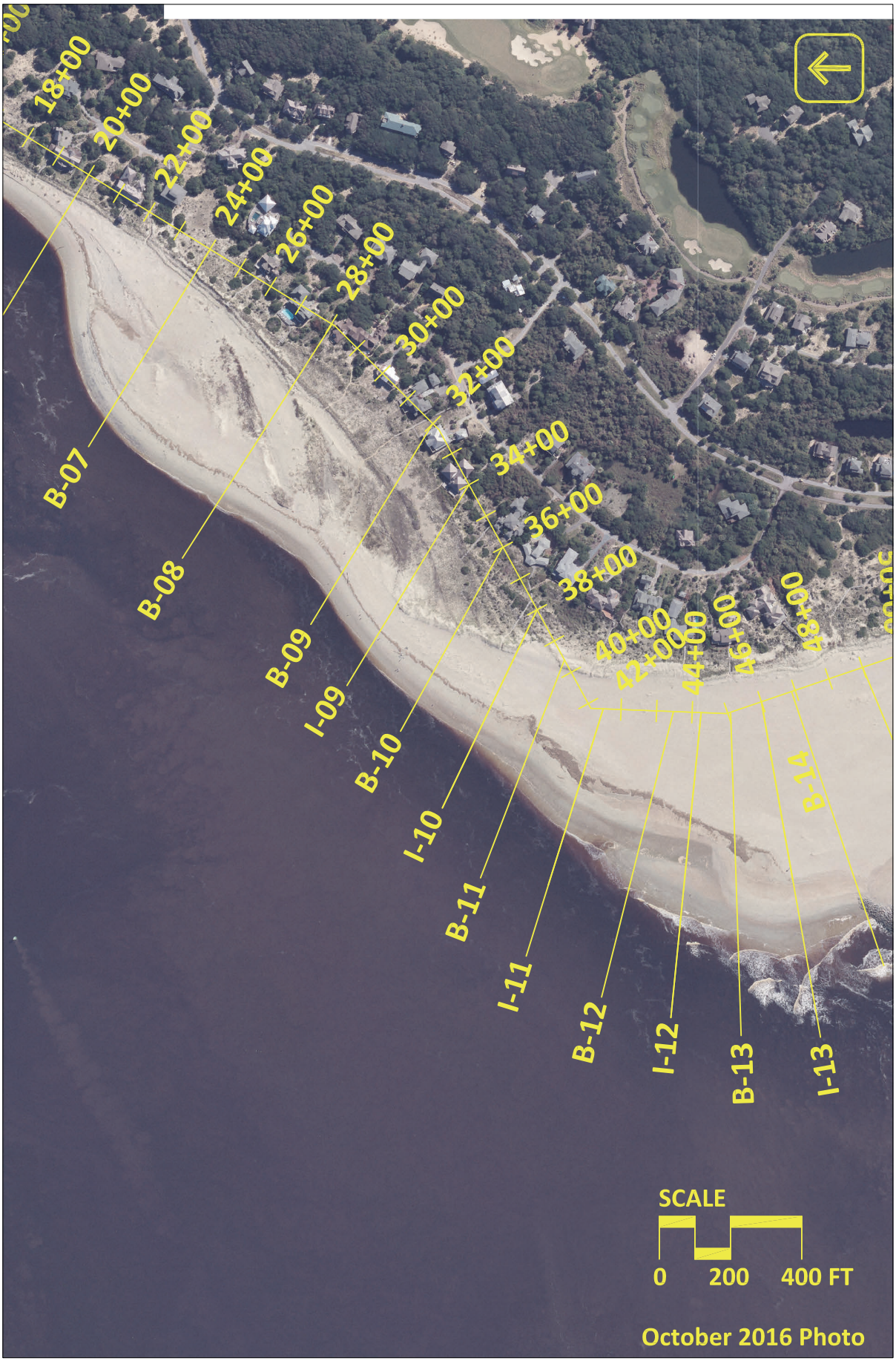

Figure C-4: Bald Head Island October 2016 aerial photography.

Figure C-5: Bald Head Island October 2016 aerial photography.



Figure C-6: Bald Head Island October 2016 aerial photography.



Figure C-7: Bald Head Island October 2016 aerial photography.



Figure C-8: Bald Head Island October 2016 aerial photography.



Figure C-9: Bald Head Island October 2016 aerial photography.



Figure C-10: Bald Head Island October 2016 aerial photography.

Figure C-11: Bald Head Island October 2016 aerial photography.

Figure C-12: Bald Head Island October 2016 aerial photography.

Figure C-13: Bald Head Island October 2016 aerial photography.

Figure C-14: Bald Head Island October 2016 aerial photography.

Figure C-15: Bald Head Island October 2016 aerial photography.